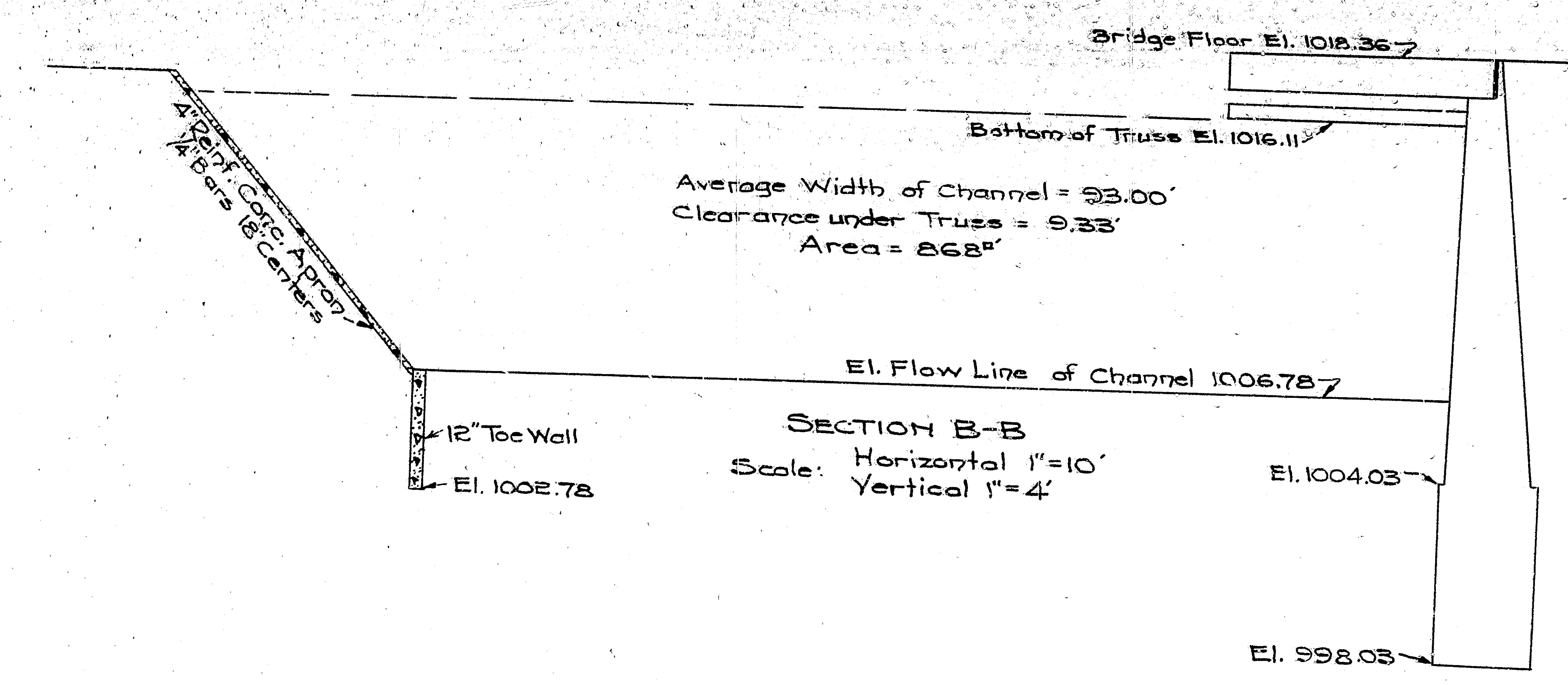


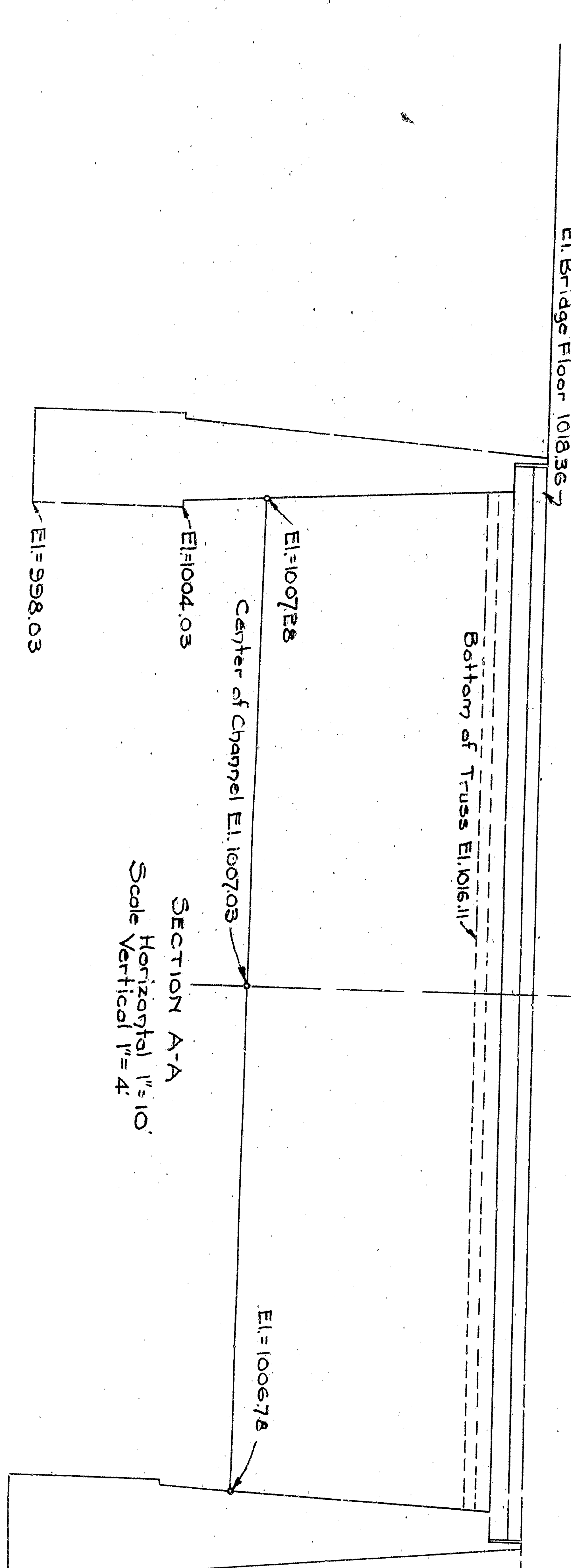
0129

0128

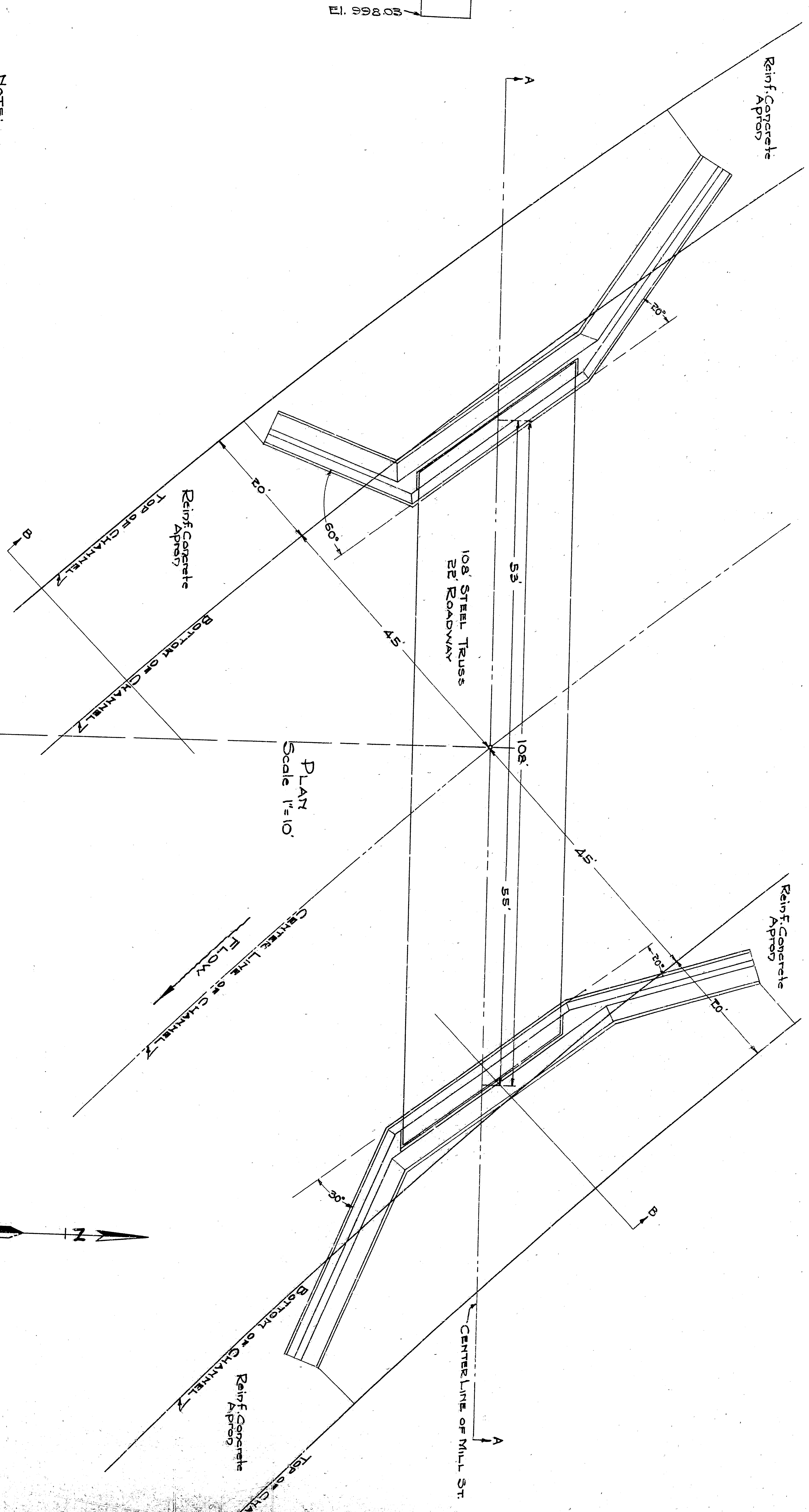


SECTION B-B
 Horizontal 1"=10'
 Vertical 1"=4'

NOTE:
 Cement concrete apron and toe wall to be constructed along both banks ment and to a point 500' South of West abutment.



SECTION A-A
 Horizontal 1"=10'
 Vertical 1"=4'



PLAN
 Scale 1"=10'

GENERAL NOTE:
 BRIDGE TO BE CONSTRUCTED ON MILL STREET SECTION 'C' LYTLE CREEK IMPROVEMENT.

LYTLE CREEK-EAST BRANCH
 FLOOD CONTROL

CITY OF SAN BERNARDINO, CALIFORNIA
 Scale as shown. *John H. ...*
 CIVIL ENGINEER

Plan view of work
JH

Lytle Creek - East Branch - Flood Control - Not constructed

0128